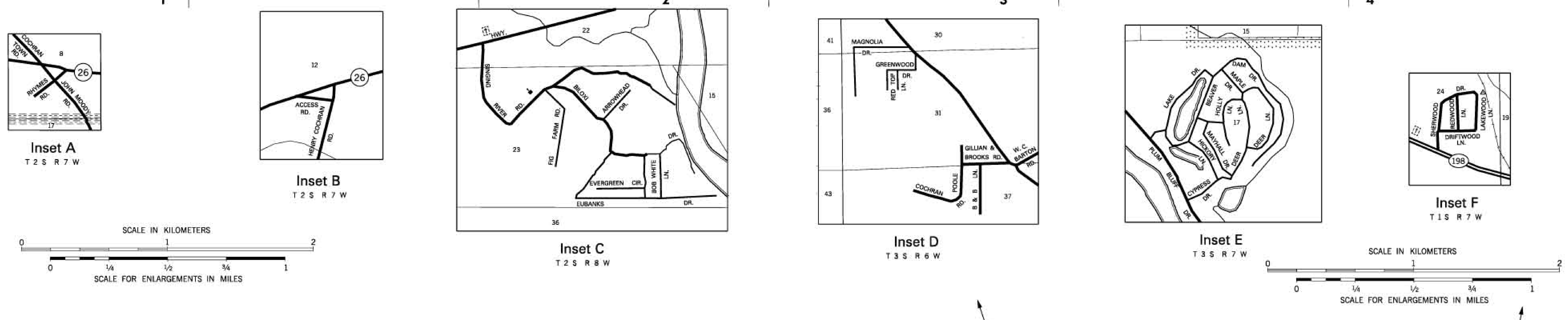

Inset A T 2 S R 7 W

Inset B T 2 S R 7 W

Inset C T 2 S R 8 W

Inset D T 3 S R 6 W

Inset E T 3 S R 7 W

Inset F T 1 S R 7 W

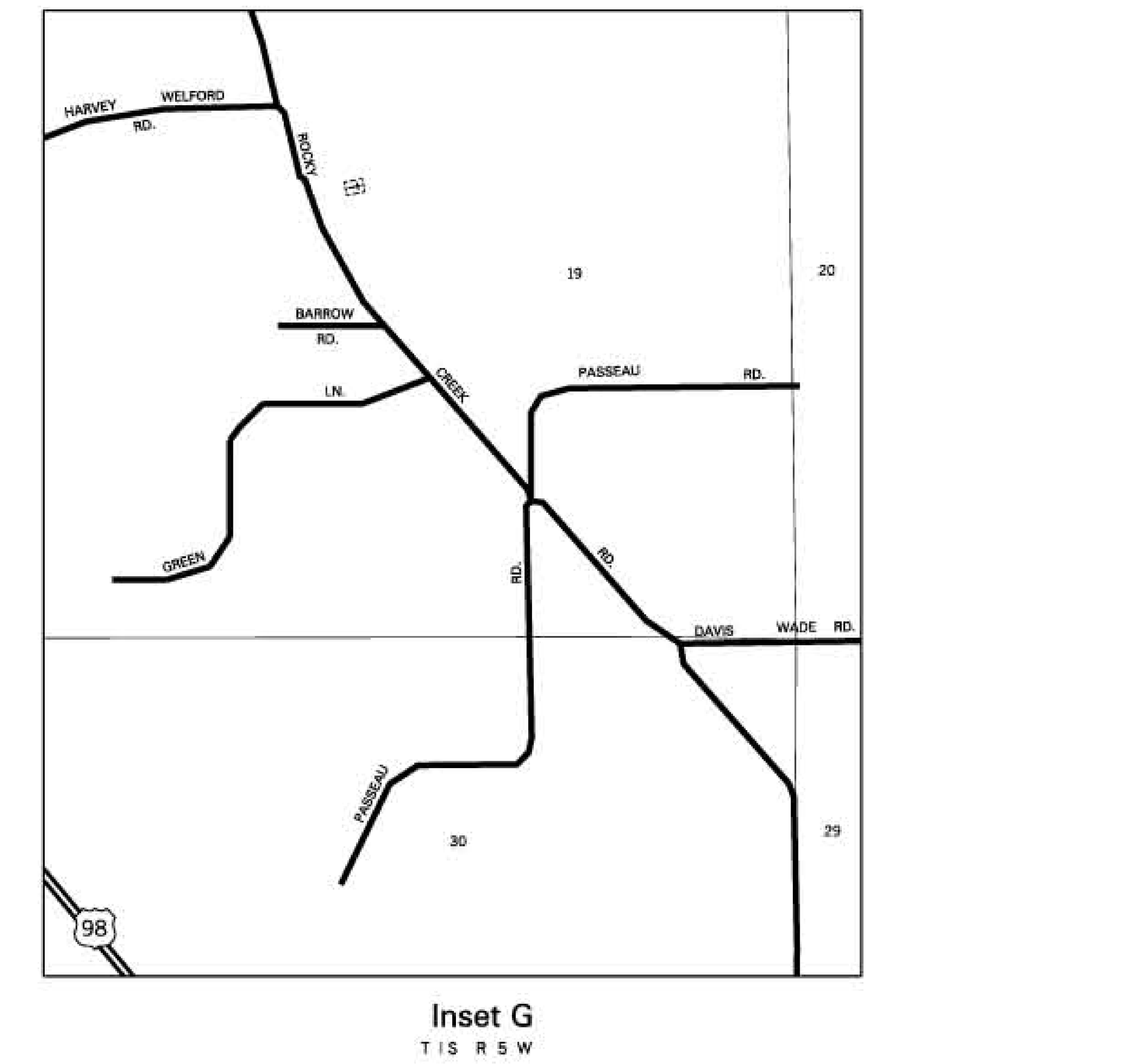

Inset G T 1 S R 5 W

GEORGE COUNTY STREET INDEX:

ACCESS RD. A1
AGRICOLA- LATONIA RD. C5
AIRPORT RD. D4
ALBERT DAVIS RD. B5
ALBRITTON LN. D3
ALFRED BAXTER RD. C3
ALLMAN RD. C3
ANDERSON SUBDIVISION CIR. D5
ANTIOCH RD. C4
APPALOOSA RD. D5
ARCHEY LN. D4
ARROWHEAD DR. A2
B & B LN. A3
BANG & SMITH RD. C3
BARROW RD. A6, A7
BARTON RD. D4
BASIN REFUGE RD. D3, D4
BASIN SCHOOL RD. D3
BASTON WADE RD. C2
BAY DR. D4
BEAVER CREEK RD. B5
BEAVER DAM DR. A4
BEAVER DAM RD. B4
BEESLEY RD. D4
BENNIE WALL RD. C5
BERRY RD. D2, D3
BEXLEY RD. B3, B5
BEXLEY RD. N. B3
BEXLEY-CROSSROADS C3
BIG EDDY RD. B3
BIG RIVER RD. C3
BILBO LANE B3
BILL HOLLAND DR. C3
BILLY KNIGHT RD. B3, C5
BILLY TANNER RD. D5
BILOXI DR. A2
BISMARK RD. D4
BLUFF PLUM RD. C3
BOB WHITE LN. A2
BOLEN BRYANT RD. C5
BONNETT RD. D4
BOYKIN RD. C5
BRADLEY RD. C2
BRANNON RD. B5
BRELAND RD. B2
BROCKWAY RD. B4
BROME SCHOOL RD. B1, B2
BROWN LOOP D4
BROWN SUBD.RD. C4
BRUSHY CREEK RD. B5
BUCKLEY RD. D4
BUD HOWARD LN. B3
BUDDY FAIRLEY LOOP C1
BUDDY FINCH RD. D5
BURGANDY DR. C4
BURNIS HAVARD RD. D2
BYRD LN. D3
C F WARD RD. C5
C.F. EUBANKS B3
CAIN CEMETERY RD. D2
CAMELIA RD. C4
CAMMIE LN. D5
CARL HAVARD RD. B4
CARPENTER RD. C5
CASEY DR. D5
CC RD.L D3
CEDAR CREEK LN. C4
CENTRAL FIRETOWER RD. B3, C3
CHARLES GUNTER RD. D5
CHRISTIAN COUNTRY LN. D5
CLARENCE BONNETT RD. D4
CLARENCE FAIRLEY RD. B2
CLARK MIZELL RD. C2
CLINTON LAWRENCE RD. D4
CLYDE EUBANKS RD. A4
COCHRAN POOLE RD. A3
COCHRAN RD. C3
COCHRAN TOWN RD. B3, C3
COLLINS RD. B4
CONCORD DR. C4
CONNER RD. B5
COOKS CORNER RD. C4
COOPER RD. D4
CORLEY RD. D5
COUNTRY OAK CIR. D5
COWART RD. D5
COYT BROOKS RD. D4
CRENSHAW RD. B5
CROSSROADS B3, C3
CYPRESS DR. A4
DARWINS DR. C3
DAVE BROWN RD. D4
DAVID REEVES RD. C3
DAVIS WADE RD. A7
DAY RD. A4
DEAN NURSERY RD. D4, D5
DEARMAN RD. C4
DEBERT ADAMS RD. C4
DEEP CREEK RD. C2
DEER LN. A4
DEPOT RD. B4
DEPOT ST. B4
DEVAUGHN RD. C4
DICK HOBBY RD. B3
DICKERSON SAWMILL RD. B5
DICKEY RD. C1
DINKY BOOTS LN. C5
DIXON RD. D4
DOGWOOD RD. D5
DON BARTON RD. D4
DONALDSON RD. D4
DONOVAN RD. B5,C5
DOSSIE LANE D5
DOYLE HUTCHINSON RD. D5
DOZIER ROGERS RD. D5
DRIFTWOOD LN. A4
DRISKELL RD. C4
DYE RD. C5
E V LOWERY RD. D5
E. FIRE DEPT. RD. C5, D5
E. WILKERSON FERRY RD. C3
EASLEY RD. C4
ED JONES RD. C2
EDGAR EMERSON CIR. D4
EDMOND RD. C2
ELBERT STRINGER LN. C4
ELKINS LN. D4
ELKINS RD. C5
ELLIS HOOGE RD. D3, D4
EMERSON RD. D4
ERKHART LN. B3
ERNEST PIPKINS RD. B4
EUBANKS DR. A2
EUBANKS FAIRLEY LN. B4
EVANSTON RD. B4
EVERGREEN CIR. A2
FAIRLEY LN. D3
FAIRLEY O'NEAL RD. C1
FELICIA CAMPBELL RD. B3
FIG FARM RD. A2, C3, C4
FINCH RD. B4
FIRTH LITTLEFIELD RD. C1
FISHERMANS LOOP B3
FORREST HILL DR. D3
FRANK COCHRAN LOOP B2
FRANK MURPHY RD. C3
FRED DAVIS RD. B5
FULTON RD. C5
GAVIN CHURCHWELL RD. C4
GEIGER RD. C5
GENE ONEAL RD. D2
GENE SUMRALL RD. C1
GEORGE ALLEN RD. C2
GEORGE GOFF RD. B2, C2
GERALD BERRY RD. C5
GILL RD. C4
GILLIAN & BROOKS RD. A3
GLEN VINCENT RD. D4
GOFF DIXON RD. C2
GOFF RD. D5
GRADY BROWN RD. C4
GRAIN ELEVATOR RD. D4
GRANT RD. C4
GREEN LN. A6,A7
GREEN RD. A4
GREENWOOD DR. A3
GRIFFIN LANE D5
GRISTMILL RD. D4
GYTHER FAIRLEY RD. C2
HARTLEY DR. B6
HARVEY WELFORD RD. A6, B5
HAVENS DAIRY RD. B5,D3
HENERY COCHRAN RD. A1
HENRY COCHRAN RD. C3
HENRY EUBANKS RD. B5
HENRY HOWELL LOOP C3
HICKORY LN. A4
HILLARD HOWELL RD. C3
HILLTOP DR. D4
HOLLAND RD. C4
HOLLEY RD. D4
HOLLY LN. A4
HOLMES DR. B6
HOLT RD. B5
HOMESTEAD RD. C4
HONEYSUCKLE LANE C2
HOPPER RD. B5
HORN RD. B4
HORSESHOE CIR. C4
HOWARD RD. B3
HOWELL FERRY RD. D5
HOWELL MILL RD. C3
HOWELL TANNER RD. D5
HOWELL WELFORD RD. C3
HOYE LN. C4
HUNTLEY RD. D2
HURBERT BAXTER RD. D4
I J WILLIAMS RD. C4
IDA MILLER RD. D4
IPC RD. D4
JACK MOSS RD. D5
JACKSON CO. LN. RD. D5
JAMES MIXON RD. C2
JESSIE SMITH RD. B5
JIM COOLEY RD. B2
JIM JAM RD. B2
JODIE BAXTER RD. D4
JOE FORTNER RD. C1
JOE SUMRALL RD. C1, C2
JOHN COOLEY RD. C4
JOHN MOODY RD. C3
JR STEEDE RD. D4
KENNETH CREEL DR. C5
KILLCREAS LANE C5
KIT MAPLES RD. D2
KYLE AVE. D5
LAKE DR. A3,A4
LAKESIDE DR. C2
LAKEWOOD LN. A4
LATROY COOLEY RD. C5
LEE ANDERSON RD. D4
LEE HAVARD LANE B4
LEGGETT RD. B4
LELA MAE RD. C2
LEROY HAVARD RD. B4, B5
LESLIE WILLIAMS RD. C5
LEVI GOFF RD. B4
LLOYD EUBANKS RD. B5
LOWELL PIERCE RD. D5
LUCAS RD. C5
LUTHER DAVIS RD. B5
M. FRYFOGLE LANE B4
MAGNOLIA DR. A3
MAPLE DR. A4
MARCUS PIERCE RD. D4
MARSHALL PIERCE RD. C5, D5
MARSHALL SMITH RD. C4, D4
MARVINS LN. B5
MASON RD. B5
MAYHALL DR. A4
McALLISTER RD. B3
McDONALD RD. C3
McINNIS LN. B3
MEGS RD. D4
MEMOSA LN. D4
MERRILL RD. B3
MERRITT RD. B3, C3
MILL ST. EXT. C4
MILLS DANLEY RD. B5
MIXON LAKE RD. C2
MIXON RD. C2
MOFFETT ANNEX C5
MOFFETT RD. C5
MONKEY MIZELL RD. C3
MOODY RD. C5
MOORE RD. D2
MT. PLESANT RD. D4
MUSIC MOUNTAIN RD. C3
NENA RD. D5
NEW HOPE CHURCH RD. D5
NOEL EUBANKS RD. B6
NORTHSIDE CHURCH RD. B4
OAK DR. C2
ODIS FLURRY RD. D2
ODOM RD. B5
OLD HWY 26 C3
OLD HWY 57 D2
OLD MOBILE HWY. B4, B6
OLLIE POPE RD. B3
PALESTINE GARDENS RD. B4
PARK DR. D3
PARKER BRIDGE RD. D1
PARKER CEMETERY RD. C2
PARTINS RD. D5
PASSEAU RD. A7
PAT EUBANKS RD. B5
PEE WEE MILLER RD. C3
PERINE LN. B3
PETE COCHRAN RD. C4
PETE DIXON RD. D3
PETE MILES RD. B3
PHILLIPS RD. D4
V. E. HOWELL RD. C4
PISTOL HOWELL RD. C4
PLESANT HILL CHURCH RD. D3
PLUM CREEK DR. A3, A4, D3
PLUMMER FAIRLEY RD. C2
POLK RD. C4
PRESLEY RD. D2
RAINEY'S LANE B5
RAY SEALS RD. C5
RED CREEK RD. D2
RED EDWARDS LANE D5
RED TOP LN. A3
REDWOOD LN. A4
RHYMES RD. C3
RICH ALLMAN DR. B3
RICH EXT. B3
RICHARD REEVES RD. B4
ROB HUNTER RD. D5
ROBERT FAIRLEY RD. D3
ROCKY CR. RD. B5
ROCKY CREEK RD. A6, A7
ROGERS RD. C1
RONALD WILLIAMS RD. D5
ROXIE PIERCE RD. D5
ROY STONECYPHER RD. D5
ROY STREET RD. D3
RUFUS FLURRY RD. D3
SALEM CAMPGROUND RD. D3, D4
SALEM RD. B2
SALLY PARKER RD. C3, C4
SCOTT RD. C4
SCRUGGS RD. D4
SHELBY ROGERS RD. C3
SHELTON MASON RD. B5
SHERWOOD DR. A4
SHIPMAN CHURCH RD. C5
SHIPMAN FIRE TOWER RD. C5
SHIPMAN RD. C5
SHOTTS MCLEOD RD. B5
SINGING RIVER RD. A2
SLATEN DR. D4
SPOONER RD. D5
STEEDE LN. D4
STONECYPHER RD. D4, D5
STRICKLAND RD. C5
STRINGER RD. C4
BURGUNDY DR. C4
SUMMEROUR RD. C4
TALBERT RD. C5
TARA LN. B4
THURMAN FLURRY RD. D2
TOM JONES RD. C5
TOOTLE RD. D2
TRISTATE RD. B4
TURKEY FORK RD. B6
TURNER LN. B5
TURNER RD. B5
TURNER WHITTINGTON RD. D1
TUT RD. C3
TWIN CREEK RD. C4
UNION CHURCH RD. C4
V. E. HOWELL RD. C4
VARDAMAN GRAVES RD. C1
VERNON LEE DR. B3
VESTRY RD. D1,D2
VISE RD. C5
W. C. BARTON RD. A3
W. FIRE DEPOT RD. D5
W. WILKERSON FERRY RD. D2
WALT TANNER RD. D5
WALTER HAVARD RD. C3
WARD PINEVIEW RD. C4, C5
WATERWELL RD. B4
WAYNE LEE RD. D4
WEAVER RD. D3
WEBB DAVIS RD. C4
WEEKS RD. C4
WES HARVARD RD. C3
WHITE RD. D4
WILEY SMITH RD. D2
WILL HOWELL RD. D5
WILLARD MASON RD. B5
WILLIAMS ESTATES RD. B3
WILLIAMS LN. B4
WILLIE FINCH RD. D5
WOODARD CEMETERY RD. B3

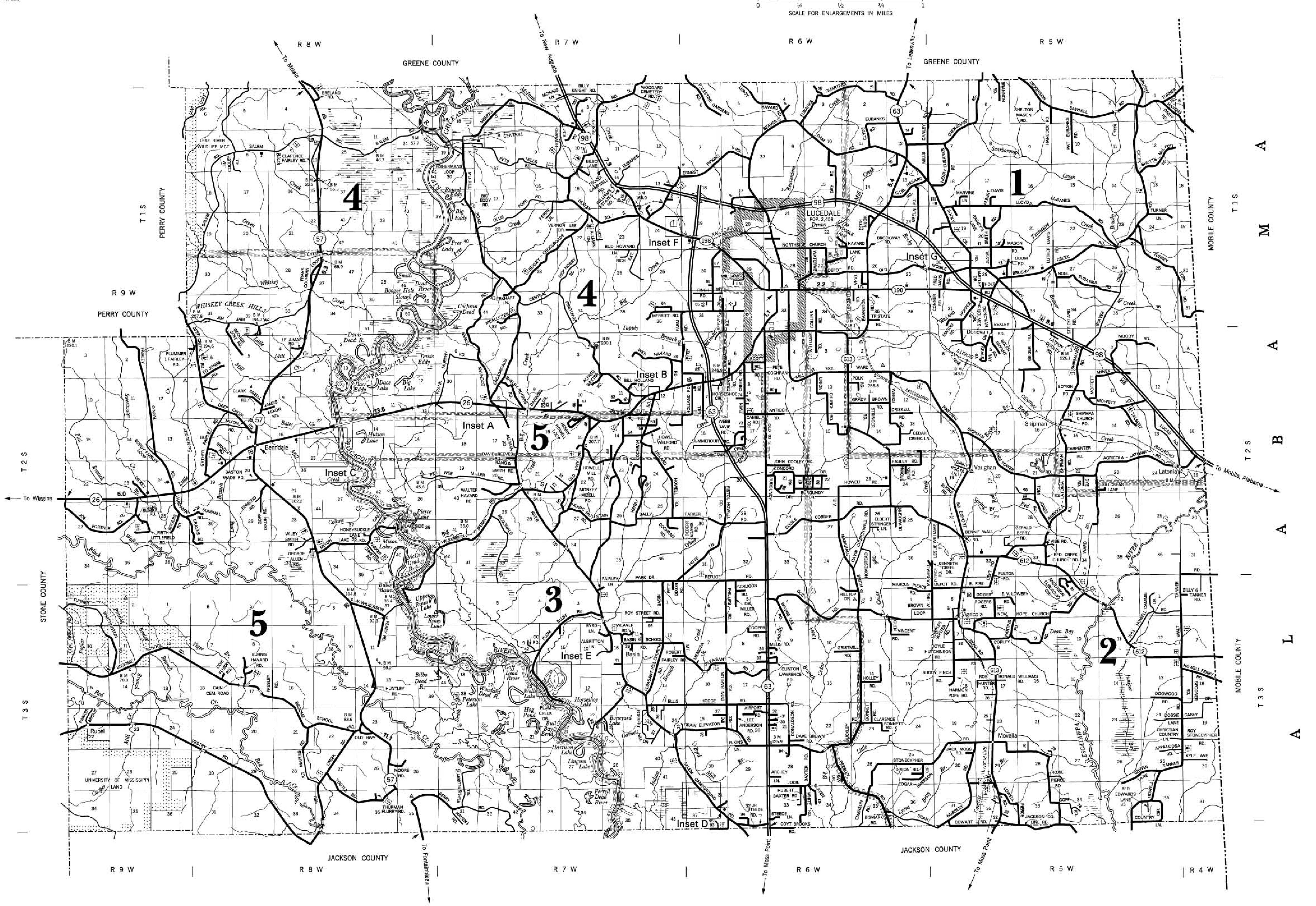

STREET NAMES NOT SHOWN:

1. JOHN LUKE MIZELL RD. B3
2. WILTON DICKERSON LN. B3
3. ALMA'S DR. B3
4. SANDFORD RD. B3
5. MERRILL CUTOFF RD. EXT. B3
6. EUBANKS FAIRLEY LN. B3
7. JETTS LN. B3
8. CECIL HAVARD RD. B4
9. JIM REEVES RD. B4
10. DICKERSON RD. B4
11. DAVIS WADE RD. B5
12. GORDON RD. B5
13. GIBSON RD. B5
14. HEMPSTEAD RD. B4
15. SANDHILL CEMETERY RD. B4
16. READ RD. B4
17. MOYE BOULTON RD. B3
18. HARVARD RD. B5
19. DICK DAVIS RD. B5
20. TURKEY FORK EXT. B5
21. READYS DR. B3
22. MURRAY COWART RD. D5
23. UHBERT MORGAN LN. D5
24. ROMANIA TANNER RD. D5
25. McMAHAN DR. D5
26. TOB PARKER RD. D5
27. STANDFORD HILL DR. D4
28. HORSE RANCH RD. D4
29. PERCY PARKER RD. D3
30. HILL RD. D4
31. EARL LANDRUM RD. D4
32. CLARK DR. D4
33. HOLLYWOOD DR. D4
34. ED LAWRENCE RD. D4
35. WOODCREST DR. D3
36. OAKHAVEN DR. D3
37. INDIAN CEEK DR. D3
38. KNOLL CREST DR. D3
39. OLLIE LAWRENCE RD. D3
40. LONNIE STREET RD. D3
41. NYMAN RD. D3
42. GOFF BASIN RD. D3
43. LEONARD ROGERS DR. C3
44. BENNETTS DR. C3
45. BEN ROGERS RD. C3
46. BACKLINE RD. C3
47. RAYMOND'S RD. C3
48. DAN HOWELL RD. C3
49. ANDY & DAVE RD. C3
50. BIGGEM HAVARD RD. C3
51. J P MILLER RD. C3
52. OAKHILL RD. C3
53. WAYNE HARE RD. C3
54. MILTON MURRAH RD. C3
55. CLUM HOWARD RD. C3
56. JEX HAVARD CIR. C3
57. PETE HAVARD RD. C3
58. JONNIE HOWELL RD. C3
59. LIZZIE HOLLAND RD. C3
60. GAVIN HAVARD RD. C3
61. BOOTS WALTERS RD. C3
62. CHILDRESS RD. C3
63. HOWELL RD. C4
64. PIPKIN'S CEMETERY RD. B3
65. LLANVIEW LN. B4
66. JIMMY PITTS LN. B4
67. COUNTRY LN. B4
68. MATTS DR. B4
69. MOODY DR. B4
70. GAY PIERCE RD. B4
71. TERRY RD. B4
72. BOBBY DAVIS RD. C4
73. ROGERS SMITH RD. C4
74. QUAIL RUN RD. C4
75. OAK RIDGE RD. C4
76. RUBY'S RD. C4
77. MOVELLA CHURCH RD. D5
78. BRUCE GOFF RD. D5
79. COOT TANNER RD. D5
80. SUGARGATE LN. C4
81. HASCAL GUNTER RD. D5
82. ELLIOTT TANNER RD. D5
83. PARKER RD.. D5
84. DONALDSON RD. D4
85. NO NAME RD.
86. CLINTON DR. C4
87. ROANOKE LN. C4
88. REGALE LN. C4
89. SOUTHLAND LN. C4
90. SHADY RD. C4
91. BRODRICK RD. D5
92. HORSESHOE LAKE RD. D3
93. SECTION LINE RD. D4
94. GRADY RD. D4
95. KATHY'S DR. D4
96. STREETS LN. D3
97. BONEYARD LAKE RD. C6
98. STANLEY FRYFOGLE RD. C6
99. KEITH McDONALD RD. C6
100. BEN EUBANKS RD. B3
101. EUBANKS FAIRLEY LN. B3
102. WESLEY HOWARD RD. B3
103. SUGARGATE LN. C4

LEGEND

ROADS AND ROADWAY FEATURES
UNIMPROVED ROAD
GRAVEL
PAVED ROAD
UNDIVIDED HIGHWAY
DIVIDED HIGHWAY
INTERSTATE SYSTEM
CITY STREETS

HIGHWAY BRIDGES
BRIDGE 50 FEET AND OVER
DRAWBRIDGE
FERRY (FREE OR TOLL)
HIGHWAY GRADE SEPARATION
HIGHWAY INTERCHANGE

ROAD SYSTEM DESIGNATION
INTERSTATE NUMBERED (20)
U.S. NUMBERED (80)
STATE NUMBERED (11) (493)

RAILROADS
RAILROAD STATION
GRADE CROSSING
RAILROAD ABOVE
RAILROAD BELOW

AIRPORTS
MILITARY AIRPORT
AIRPORT, LIMITED FACILITIES
LANDING AREA OR STRIP (INCLUDING PRIVATE AIR FIELDS)
AIRPORT, COMPLETE FACILITIES
AIRWAY LIGHT BEACON

DRAINAGE AND NATURAL FEATURES
NARROW STREAM
DRAINAGE DITCH
LAKES AND RESERVOIRS
OVERFLOW LAND
MARSH OR SWAMP LAND

BOUNDARIES
STATE BOUNDARY
COUNTY BOUNDARY
BEAT LINE
CONGRESSIONAL TOWNSHIP
SECTION LINE
NATIONAL OR STATE FOREST
RESERVATION, PARKS ETC.
URBAN AREA COMPACT
INCORPORATED PLACES
UNINCORPORATED DELIMITED AREAS

NAVIGATION
DOCK, PIER, OR LANDING
LEVEE OR DIKE
LEVEE OR DIKE WITH ROAD

CITY AND VILLAGE CENTERS
COUNTY SEAT
OTHER CITIES AND VILLAGES

MISCELLANEOUS
TRIANGULATION STATION
BENCH MARK WITH ELEVATION (B M X 212.4)

PUBLIC SERVICE FACILITIES
OBSERVATION OR LOOKOUT TOWER
HIGHWAY GARAGE
POST OFFICE
POWER PLANT
WEIGHT STATION
HOSPITAL
SEWAGE DISPOSAL PLANT
COMMUNITY CENTER OR TOWNHALL
NATIONAL PARK GARAGE
FIRE STATION
PUBLIC LIBRARY
SANITARY LAND FILL
CORRECTIONAL INSTITUTION
POLICE STATION
GRAVEL PIT
REST AREA

CONSERVATION AND RECREATION
MOTEL OR HOTEL
CAMP OR LODGE
HISTORIC OR SCENIC SITE
FAIR GROUNDS OR RACE COURSE
SMALL PARK
GOLF COURSE OR COUNTRY CLUB

INDUSTRIAL
FACTORY OR INDUSTRY
SEASONAL INDUSTRY

CHURCHES AND CEMETERIES
CHURCH
CEMETERY
CHURCH WITH CEMETERY ADJACENT

EDUCATION
SCHOOL

MISCELLANEOUS STRUCTURES
ARMORY
FORT, ARMY CAMP

GENERAL HIGHWAY MAP

GEORGE COUNTY

MISSISSIPPI

© 2010

MISSISSIPPI DEPARTMENT OF TRANSPORTATION
PLANNING DIVISION
IN COOPERATION WITH THE
U.S. DEPARTMENT OF TRANSPORTATION
FEDERAL HIGHWAY ADMINISTRATION

TRANSVERSE MERCATOR PROJECTION,
STATE PLANE COORDINATE SYSTEM 1983

SCALE IN KILOMETERS
SCALE IN MILES

DATA SOURCES
2006 ASCS AERIAL PHOTOS
1987 USGS DLG
1996 MDOT FIELD INVENTORY
2000 POPULATION 19,144
2002 BEAT LINES

MISSISSIPPI DEPARTMENT OF TRANSPORTATION
COPYRIGHT LICENSE AGREEMENT

With the purchase of this map, the Mississippi Department of Transportation grants you the right to use the copyrighted map as set forth below.

The map is owned by the Mississippi Department of Transportation and is protected by the United States copyright laws and international provisions. You are required to treat the map like any other copyright material except that you may copy the map in whole or in part, without modification, provided the notice of copyright by the Mississippi Department of Transportation is displayed in a prominent location on each copy.

You have a royalty-free right to reproduce and distribute the copyrighted map in whole or in part, without modification, provided the Mississippi Department of Transportation copyright notice is diplayed in a prominent visible location on each reproduction.

Any modification of a map voids this agreement and revokes your license to use, copy, and distribute the map. Use of modified maps is strictly prohibited and is subject to prosecution under State and Federal laws.

This agreement is governed by the Laws of the State of Mississippi, U.S. Federal Law, and U.S. International Treaties.

Should you have any questions concerning this agreement, please write: Mississippi Department of Transportation, Planning Division Post Office Box 1850, Jackson, Mississippi 39215-1850.

THIS MAP WAS COMPUTER GENERATED